



# ADMISSION GOING ON

1 Year **PG Diploma in Geoinformatics**

Session-2024-25

*Offered by*



Radhanath Sikdar Institute of  
Geospatial Science & Technology  
(RSIGST)

Formerly International Institute of Geospatial Science & Technology (IIGST)



**Certification by**



North Bengal University  
West Bengal

**Venue**



Surya Sen Mahavidyalaya  
Surya Sen Colony, Siliguri

**For Details**

**[www.rsigst.in](http://www.rsigst.in)**

**+91 6289169916**

**+91 8777782946**





## ABOUT THE COURSE

Surya Sen Mahavidyalaya is one of the reputed academic institutions in North Bengal. The institution is ISO 9001:2115 certified and NAAC Accredited. Since its establishment in 1998, it has involved to serve the nation through improved academic performance and updating the institution through the inclusion of modern techniques in the course curriculum for the benefit of the students. Considering the wide importance of modern Geo-spatial technology in recent era, PG Diploma in Applied Geoinformatics has introduced for the academic session 2023-2024, for the betterment of the students

The PG Diploma course has offered by Radhanath Sikdar Institute of Geospatial Science & Technology (RSIGST) (formerly IIGST) in its North Bengal chapter and affiliated by North Bengal University (NBU), West Bengal, it will be held at the Department of Geography of Surya Sen Mahavidyalaya, Siliguri. The Department of Geography of the institution offers honours, programme and generic elective course in Geography. The well-developed digital classroom, newly equipped instruments, GIS computer lab facilities, spacious floor, all time the teacher's guidance will inspire the students to do something new in their life



RSIGST



# Course Details

- **Total Number of Seats:** 30
- **Eligibility:** Graduate in any discipline. Students appearing B.A./B.Sc. final year examination may also apply for the provisional admission
- **Course Curriculum Followed:** University Syllabus
- **Total Course Fees:** 35000/- (Excluding admission processing fees, examination)
- **Total No. of Semesters:** 02
- **Class Schedule:** Sat & Sun (11 - 4 pm)
- **Internship & Dissertation Project:** Yes
- **Certificate issued by:** North Bengal University, W.B
- **Examination:** Examination will be held at per the university norms
- **Placement Support:** Yes





# JOB OPPORTUNITIES

---

GIS and Remote Sensing experts can get hired at different levels in positions

- GIS MAPPING TECHNICIAN
- GIS DATA SPECIALIST
- GIS SCIENTIST
- GIS BUSINESS ANALYST
- GIS SOFTWARE ENGINEER
- GIS ENGINEER
- GIS PROGRAMMER
- GIS CONSULTANT





[WWW.RSIGST.IN](http://WWW.RSIGST.IN)





## APPLICATION PROCEDURES

Admission will be based on first cum first serve basis | Study Kits will be provided on behalf of RSIGST to all the students

-  Pay the 1st instalment in the given bank account of SAIARD-RSIGST (Bank- SBI, Beneficiary Name- IIGST - SAIARD, AC. No- 38377901244, IFSC Code: SBIN0016629)
-  Make a single PDF File (not more than 5 MB) of the following documents (original Marksheets & Certificates, Caste Certificates (if any), Aadhar Card)
-  Scan the given QR code given below to fill up the Google Form
-  After successful registration a confirmation mail will be sent on behalf of RSIGST. The applicant must keep this record for their future reference. Course fees are non-refundable

**Classes will commence from: August 2024**

### Application Link



#### CONTACT US

 **87777 82946**

iigstkolkata@gmail.com

